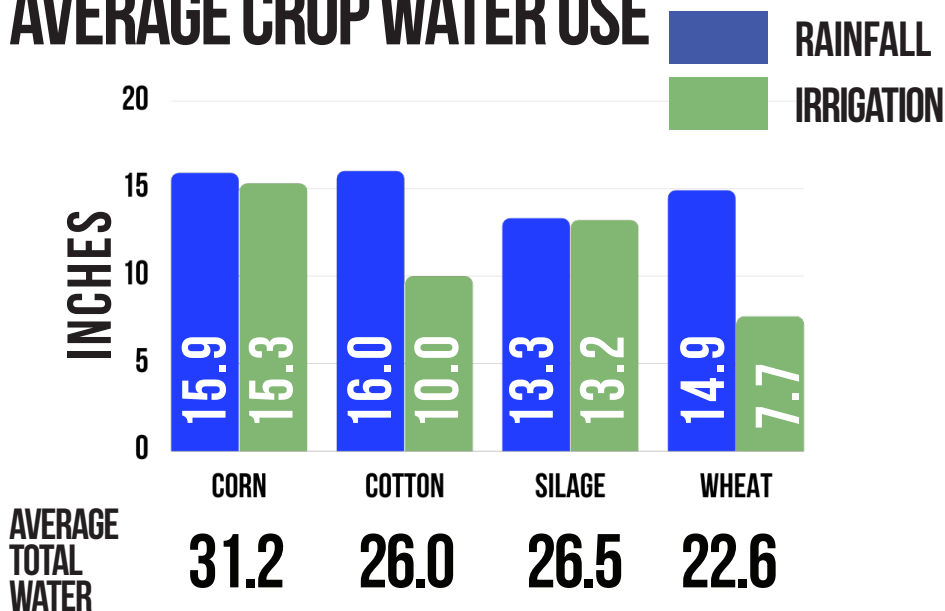




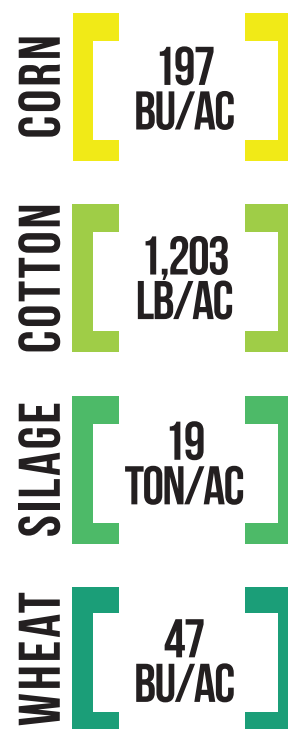
# IRRIGATION ASSESSMENT PROGRAM 2021 RESULTS

Producers in the Irrigation Assessment Program volunteer to have their center pivot or subsurface drip irrigation system evaluated by HPWD staff. The following data was collected during the 2021 growing season from 656 wells at 126 irrigation system sites. If you want to sign up for this program, contact the HPWD office.

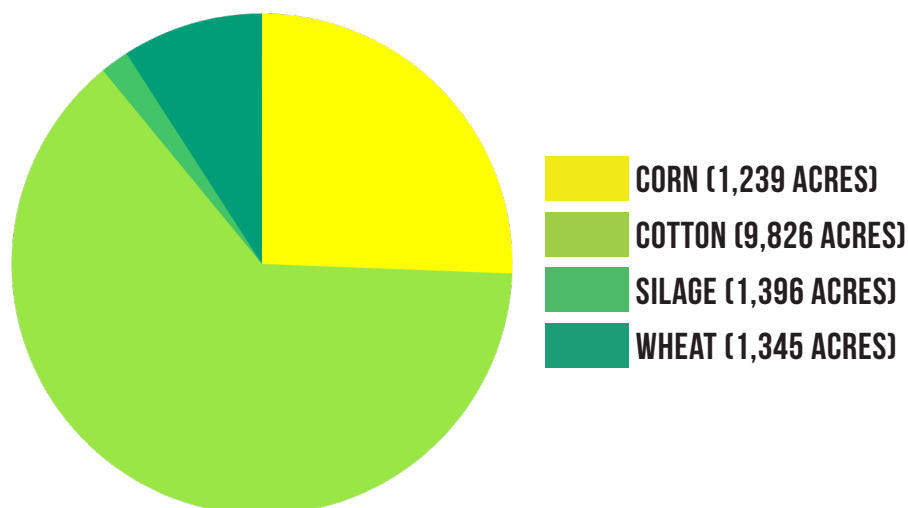
## AVERAGE CROP WATER USE



## AVERAGE YIELD

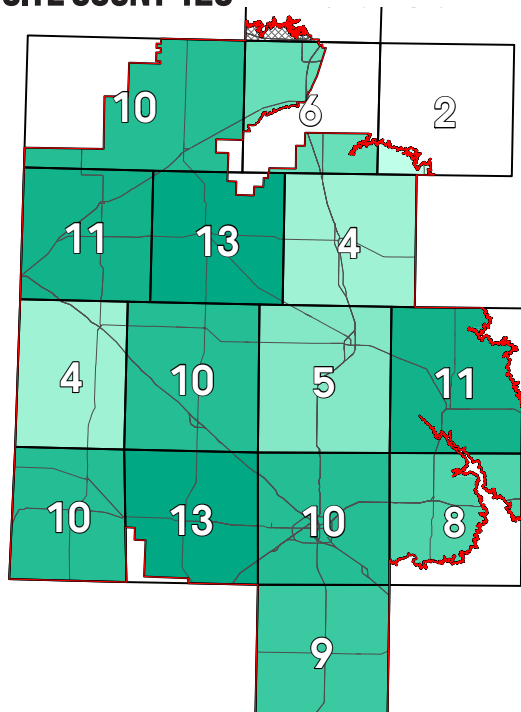


## ACRES IN PROGRAM

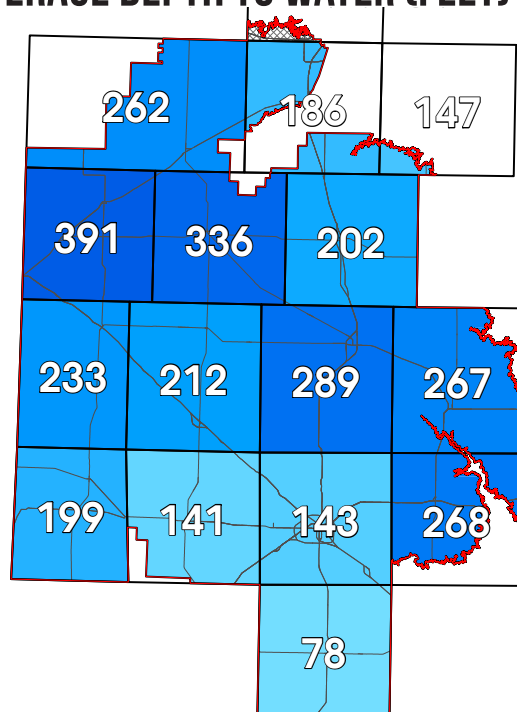


SEE BACK  
FOR MORE  
DETAILS

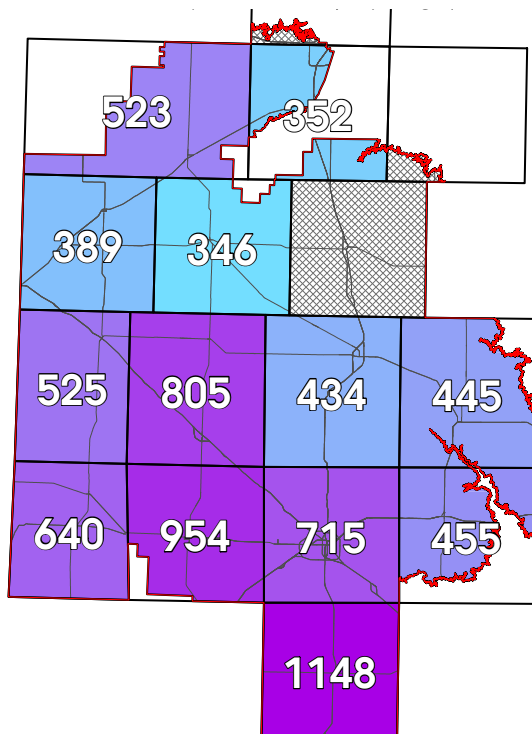
## TOTAL SITE COUNT 126



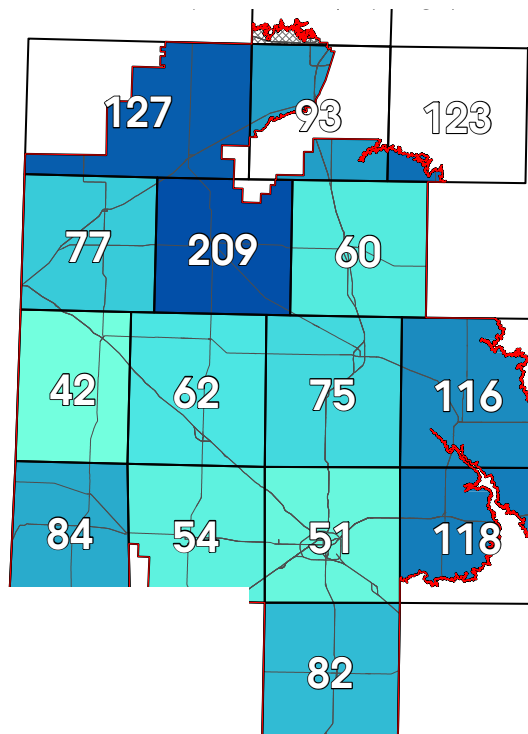
## AVERAGE DEPTH TO WATER (FEET)



## AVERAGE TOTAL DISSOLVED SOLIDS (MG/L)



## AVERAGE FLOW RATE OF WELLS (GPM)



THIS DATA IS BASED ON INFORMATION COLLECTED BY THE HIGH PLAINS UNDERGROUND WATER CONSERVATION DISTRICT AT IRRIGATION ASSESSMENT PROGRAM SITES DURING THE 2021 GROWING SEASON.